

Bushwalking NSW

KEEP EXPLORING, BE AMAZED



FEBRUARY 2017 GENERAL MEETING



Alex Allchin,
President,
Bushwalking NSW



FEBRUARY 2017 GENERAL MEETING

How bushwalkers can prepare for rescue operations

Presented by Greg Kirk

Special Ambulance Rescue Team Paramedic



FEBRUARY 2017 GENERAL MEETING



The Bushwalker Update
George Quinn,
Management Committee Member,
Bushwalking NSW



THE BUSHWALKER

- Consider:
 - cost, readership, function and distribution
 - enduring relationship and identification
 - online & hard copy options, relationship with the Newsletter
 - what to distribute to government (including visitors centres) and commercial sites
 - TBW Going Digital Survey results
 - How to complete delivery of existing subscriber editions & what to do with new subscriptions



THE BUSHWALKER

- Thanks to:
 - Barry Hanlon: Design
 - Roger Caffin: Editor
 - Roy Jameison: Proofreader
- Digital demo:
 - The Bushwalker Online, developed by Barry Hanlon
 - Consider:
 - Ongoing viability - only one maintainer
 - How copies retained for posterity



FEBRUARY 2017 GENERAL MEETING



Executive Officer's Update
Kirsten Mayer,
Bushwalking NSW

admin@bushwalkingnsw.org.au | 8003 5545



THE BUSHWALKING NSW NEWSLETTER

- Digital demo:
 - The new Bushwalking NSW Newsletter
 - developed by Gel Abrahams & Kirsten Mayer
 - Thanks to Elicia O'Reilly for input & inspiration

<http://us12.campaign-archive2.com/?u=9876655dfc52c820656143720&id=0fbeccc202&e=b1c57a2765>



IT'S SWEET TO WALK SOFT PROJECT UPDATE (ISWS)

- New Newsletter
 - **Sign-up** soon
- Meet-Up Group review
- Club website review
- Clubs Survey
 - Great response: 51 complete, 47 partial
 - Alexandra contacting clubs
- Leave No Trace (LNT) training reviewed



IT'S SWEET TO WALK SOFT PROJECT UPDATE (ISWS)

- **Seeking Minimal Impact Bushwalking (MIB) Trainers**
 - 2 day free Leave No Trace (LNT) training on offer + ½ day practice session: 10-12th June, 2017
 - Then train 10 Meet-Up group members
 - Limited places - complete the nomination form:
https://docs.google.com/forms/d/e/1FAIpQLSelceEDfPGHBm4qYuWU_L3b3Ci-87zF_Ul3LTnD46bb81DJftg/viewform

This Project has been assisted by the New South Wales Government through its Environmental Trust.



BUSHWALKING NSW VOLUNTEERS

- Introduction to
 - Alexandra Davidson: Community Liaison Officer
- Thanks to:
 - Leonie Bell: Web Content Editor
 - Drew Stones (CMW): Compliance & Bookkeeping
 - David Morrison: Webmaster
 - Elicia O'Reilly: Newsletter & Communications Plan

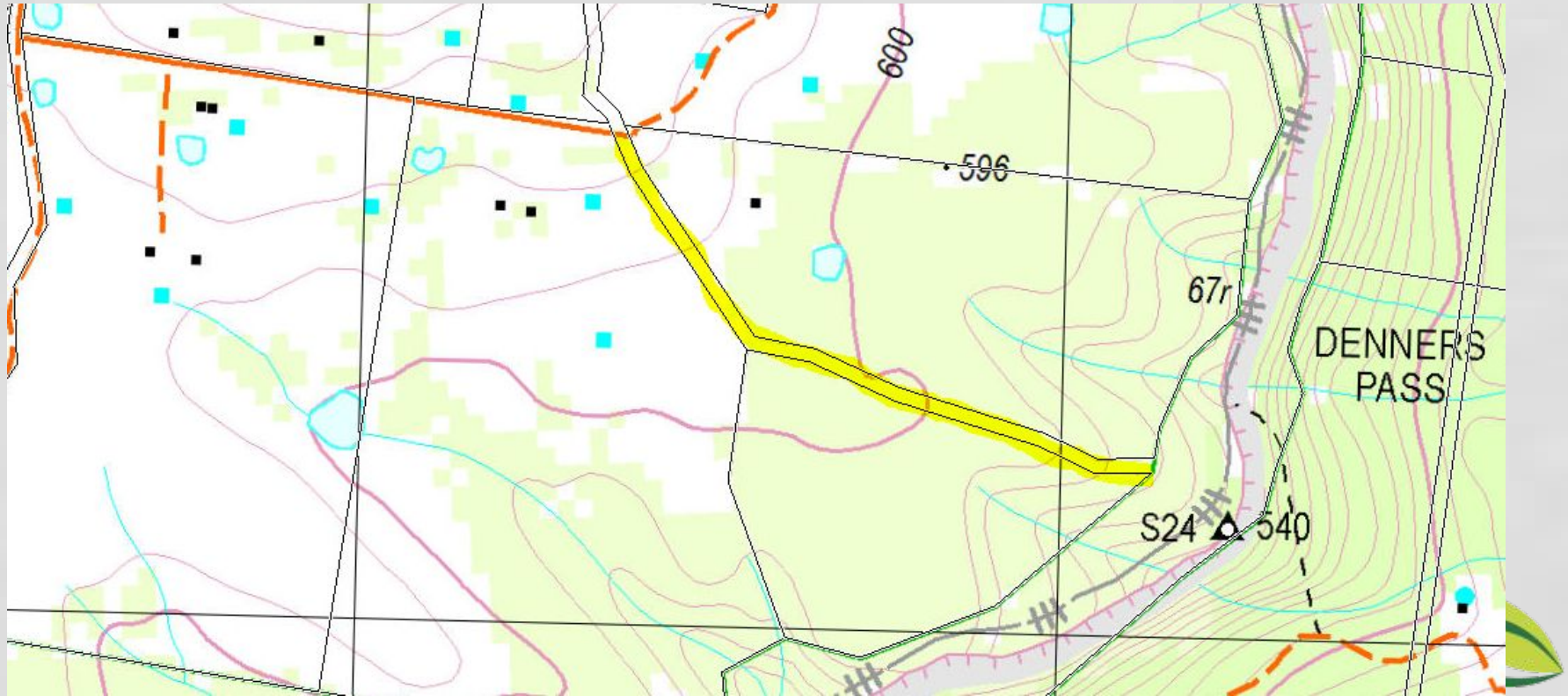


BUSHWALKING NSW VOLUNTEERS

- It's Sweet to Walk Soft Project (ISWS):
 - Maddy Miller: Campaign Officer & Newsletter Writer
 - Sharon Fulcher: Content & Training
 - Andrew Cox and Caro Ryan: Steering Committee
 - Gel Abrahams: Newsletter Design
 - Tom Wickert: Walks policy development
 - Hannah Moody: Club website review



CROWN ROADS SELL-OFF: KEEPING BUSHWALKER ACCESS



CROWN ROADS SELL-OFF: KEEPING BUSHWALKER ACCESS

What can we do?

Monitor Applications

Make Assessments

Make Submissions



CROWN ROADS SELL-OFF: KEEPING BUSHWALKER ACCESS

Some useful links

roads.crownland.nsw.gov.au

maps.six.nsw.gov.au

TracksAndAccess@bushwalkingnsw.org.au



Local Government Area	Road Description	Publication	Date Published	Date Submissions Close
YASS VALLEY COUNCIL	Crown roads at Wallaroo, within and/or adjoining 76 Nanima Road. With...	Yass Tribune	25 January 2017	22 February 2017
WINGECARRIBEE SHIRE COUNCIL	Crown and unformed Council road at Robertson, within and adjoining the...	Bowral Southern Highland News	08 February 2017	08 March 2017
WAGGA WAGGA CITY COUNCIL	Crown roads at Tarcutta; within and adjoining property known as "Wattl...	Tumut & Adelong Times	31 January 2017	28 February 2017
WAGGA WAGGA CITY COUNCIL	Crown roads at Tarcutta, within and adjacent to 1250 Humula Road ,Tarc...	Tumut & Adelong Times	31 January 2017	28 February 2017
WAGGA WAGGA CITY COUNCIL	Crown roads at Tarcutta and Humula; within and adjoining property at 1...	Tumut & Adelong Times	31 January 2017	28 February 2017
UPPER LACHLAN SHIRE COUNCIL	Crown roads at Gurrundah, adjoining and/or within the property immedia...	Crookwell Gazette	14 February 2017	14 March 2017
UPPER LACHLAN SHIRE COUNCIL	Crown public roads at Binda, within, north and adjoining the property ...	Crookwell Gazette	09 February 2017	09 March 2017

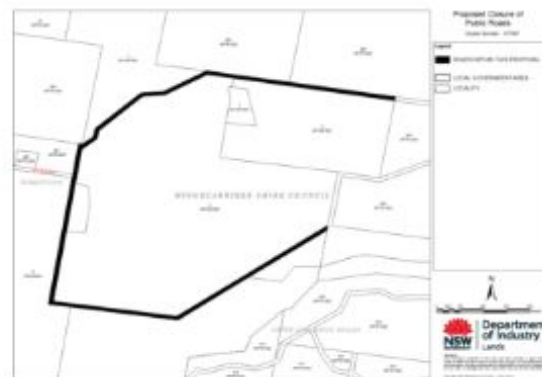
PROPOSED ROAD CLOSING SECTION 35 ROADS ACT 1993 & NOTICE OF INTENTION TO SELL CROWN LANDS SECTION 34(3) CROWN LANDS ACT 1989

Published in Bowral Southern Highland News on 08 February 2017.

Crown and unformed Council road at Robertson, within and adjoining the property at 193 Yeola Road (CL 577687 - File ref: 16/10826) Case officer: Jessica French

[Print this advert](#)

Refer to the advertisement and contact your case officer if you have any questions about the map or roads identified for proposed closure and sale.





Advanced Search [?] [] [X]

Address (2) Lot Suburb POI Survey Mark

Number

Road Name

Road Type

Suburb

Postcode

Address	Type
193 YEOLA ROAD ROBERTSON	Primary
191 YEOLA ROAD ROBERTSON	Secondary

Foreground

NSW Imagery

NSW Map

Background

Looking for 1943 imagery?

Hello Jessica

Regarding the proposed sale of crown land at 193 Yeola Rd Robertson Ref CL 577687. We have no objection nor comment about the section north of Yeola Road but we have concerns ranging from mild to major about any part of the proposal to the south and south east of Yeola Road.



1. South from Yeola Rd is an access corridor to Dodds Pass and the narrow escarpment section of Budderoo National Park and although it is fully enclosed within the farm paddock it remains a legal access for walkers.
2. The southern and south eastern sections are not important for access but, if sold, they would be a loss of part of the very small remaining native corridor at the top of the escarpment.
3. **The north east section is critically important to preserve.** This part of DP 106991 projects over the cliff line of the escarpment and if this part is lost then access to part of Budderoo NP and Yarrowa state forest could be lost to all. For this reason we show the aerial photo to illustrate the problem. We would prefer the landowner to donate this section of property to the National Park but if that is not possible then an enclosure permit would be ok but requiring signage stating that this is access and either a stile or gate to provide that access.



Thank you for the opportunity to comment.

FEBRUARY 2017 GENERAL MEETING



Mitchell Isaacs,
Vice-President,
Bushwalking NSW



AAAS



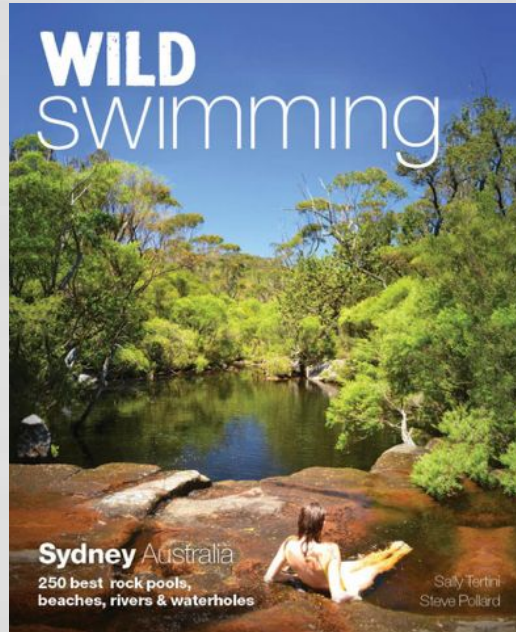
UPDATE FROM CLUBS

- Over to you...



Give away

Thank you



SEE YOU AT OUR NEXT MEETINGS

7pm Tuesday 16 May, 2017

The latest in Minimal Impact Bushwalking & Biosecurity

To be presented by Sharon Fulcher
DipEd & Masters Environmental Science

7pm Tuesday 15 August, 2017

7pm Tuesday 21 November, 2017

7pm Tuesday 20 February, 2018

